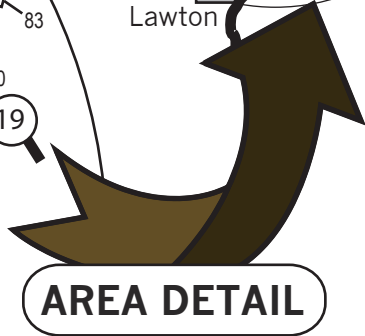
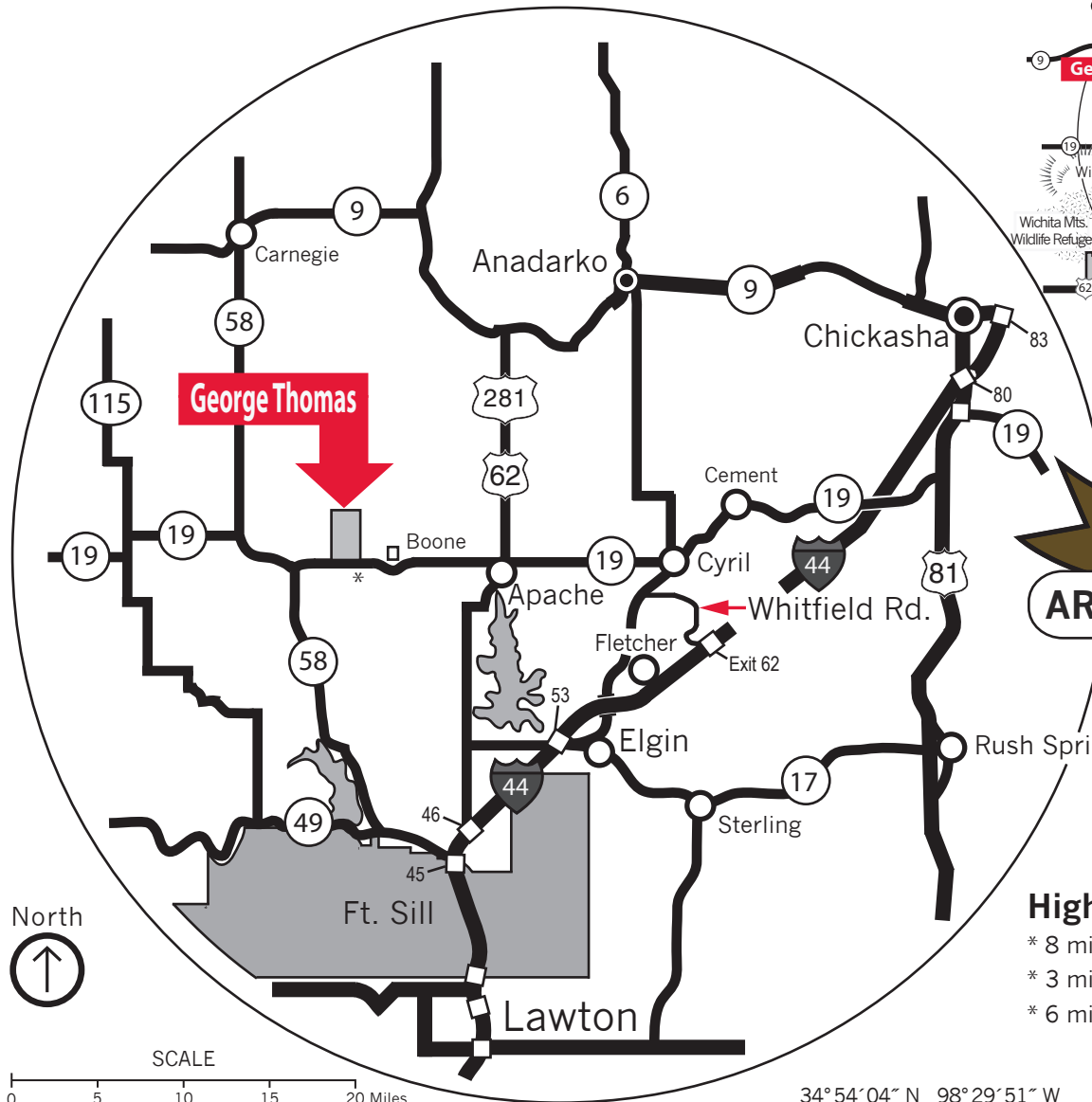
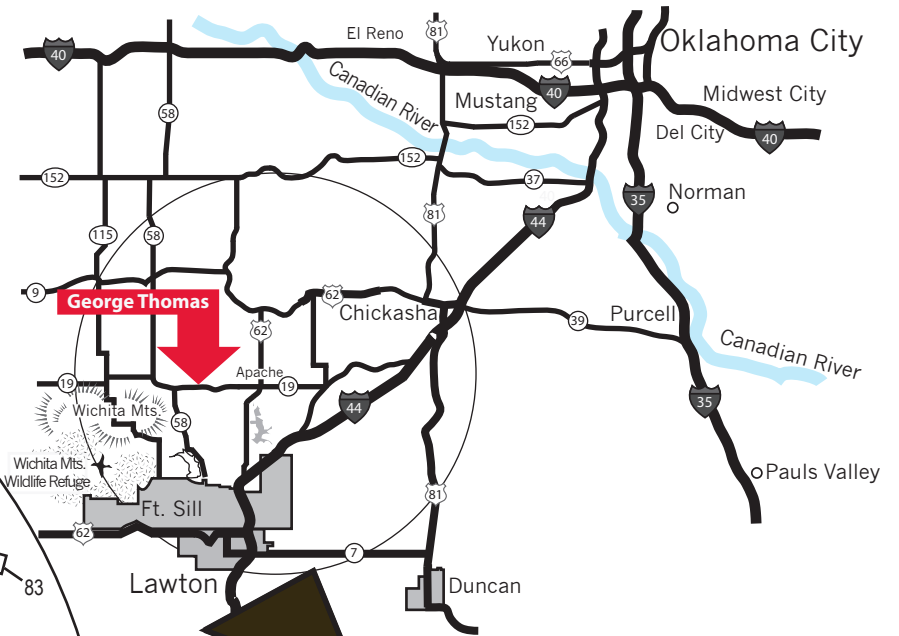


# CAMP GEORGE THOMAS



BOY SCOUTS OF AMERICA®  
LAST FRONTIER COUNCIL



## I-44 EXITS:

**EXIT 62** Fletcher & Cyril  
**Note:** Exit is from westbound ONLY  
Entrance is to eastbound ONLY

**EXIT 46** Apache & Anadarko  
**Note:** Exit is from eastbound ONLY  
Entrance is to westbound ONLY

**EXIT 45** Medicine Park

## Highway 19 turn to get to Camp George Thomas

- \* 8 miles west of the intersection of Hwy. 19 & US 62 / 281
- \* 3 miles east of the intersection of Hwy. 19 & State Hwy. 58 (south to Lawton)
- \* 6 miles east of the intersection of Hwy. 19 & State Hwy. 58 (north to Carnegie)



SCALE

0 5 10 15 20 Miles

34° 54' 04" N 98° 29' 51" W 45456 COUNTY STREET 2520 APACHE OKLAHOMA 73006 CADDO COUNTY